



F. 1



F. 2



F. 3



F. 4



F. 5



F. 6



F. 7



F. 8



F. 9



F. 10



F. 11



F. 12



F. 13



F. 14




F. 15



F. 16



F. 17



F. 18



F. 19



F. 20



F. 21



F. 22



F. 23



F. 24



F. 25



F. 26



F. 27



F. 28




F. 29



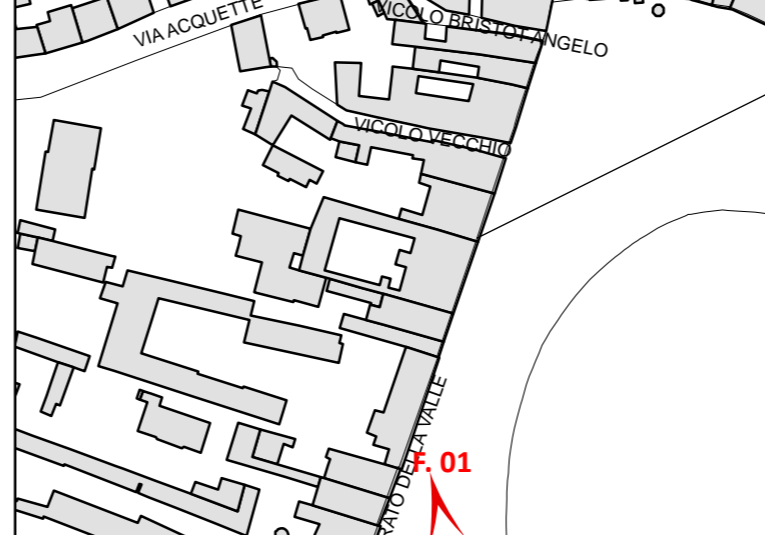
F. 30



F. 31



F. 32



F. 33




F. 34



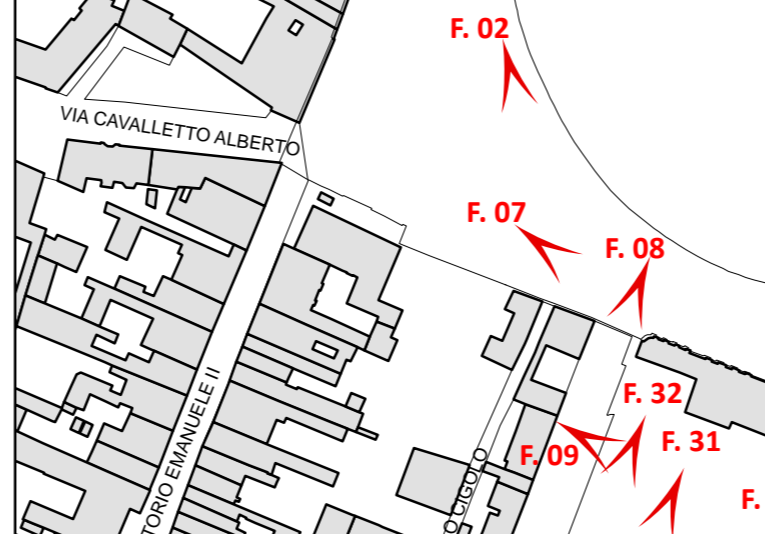
F. 35



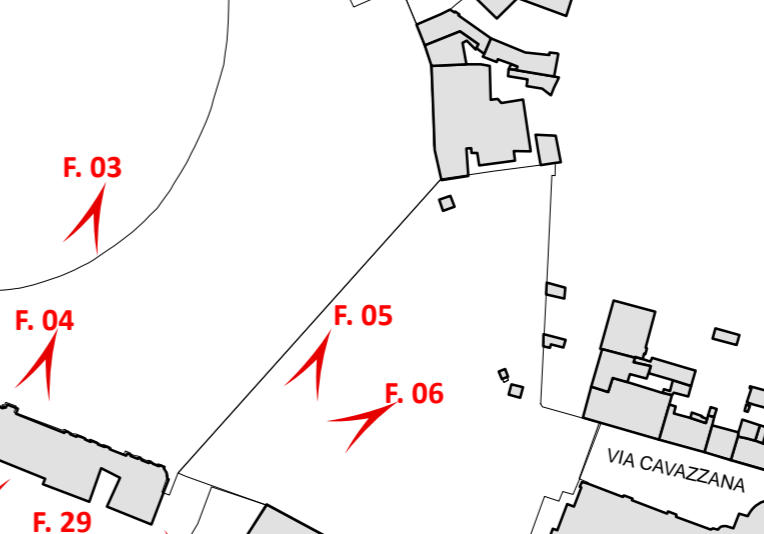
F. 36



F. 37



F. 38



F. 39



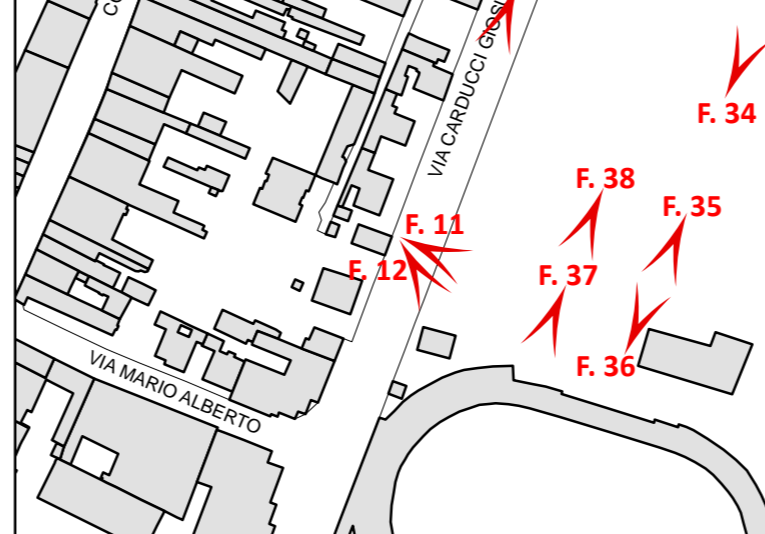
F. 40



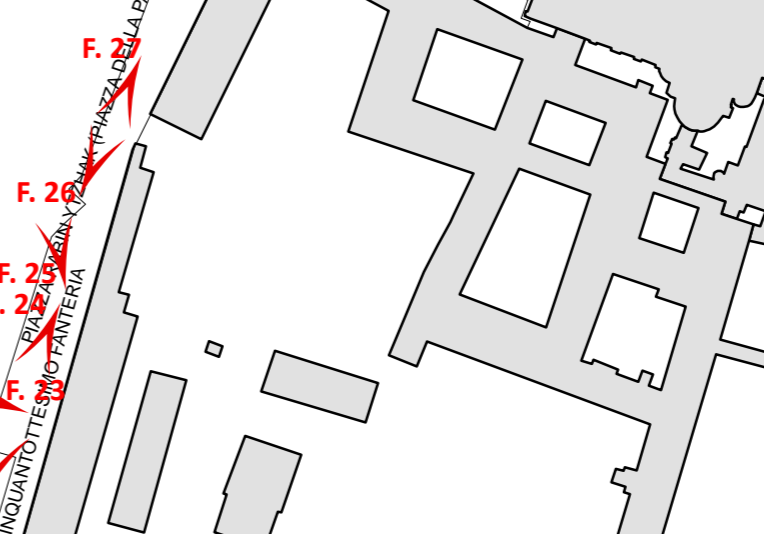
F. 41



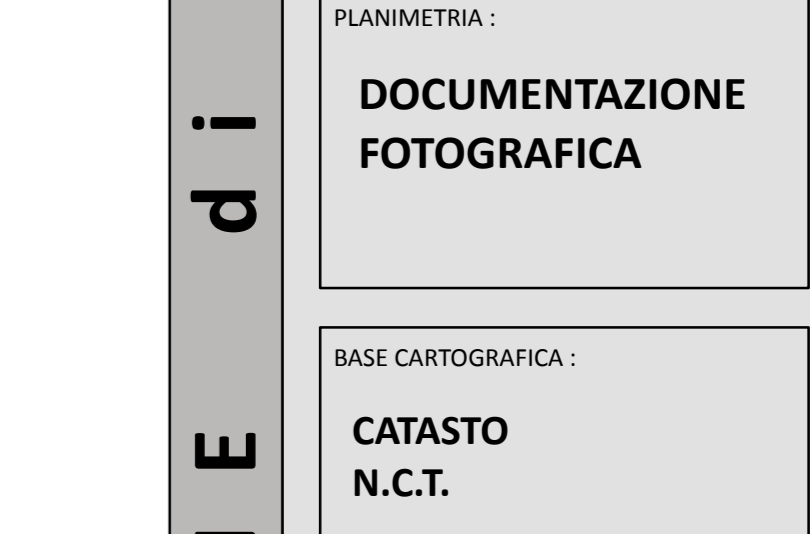
F. 42



F. 43



F. 44



F. 45



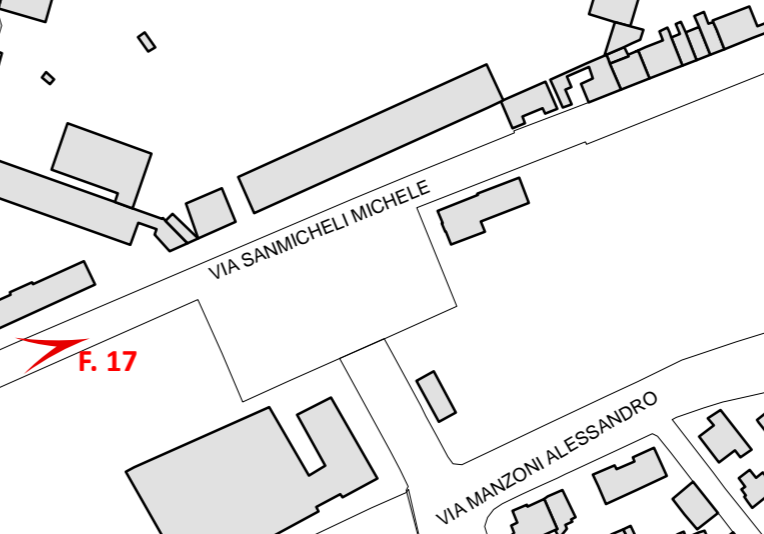
F. 46



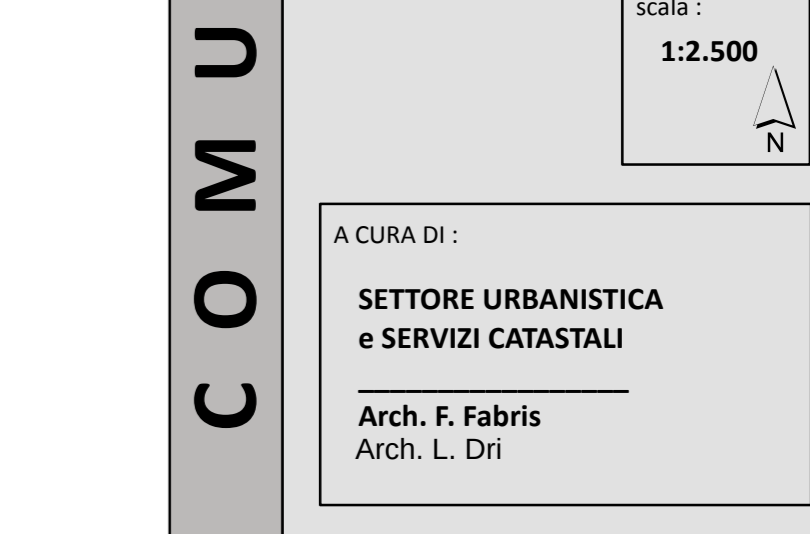
F. 47



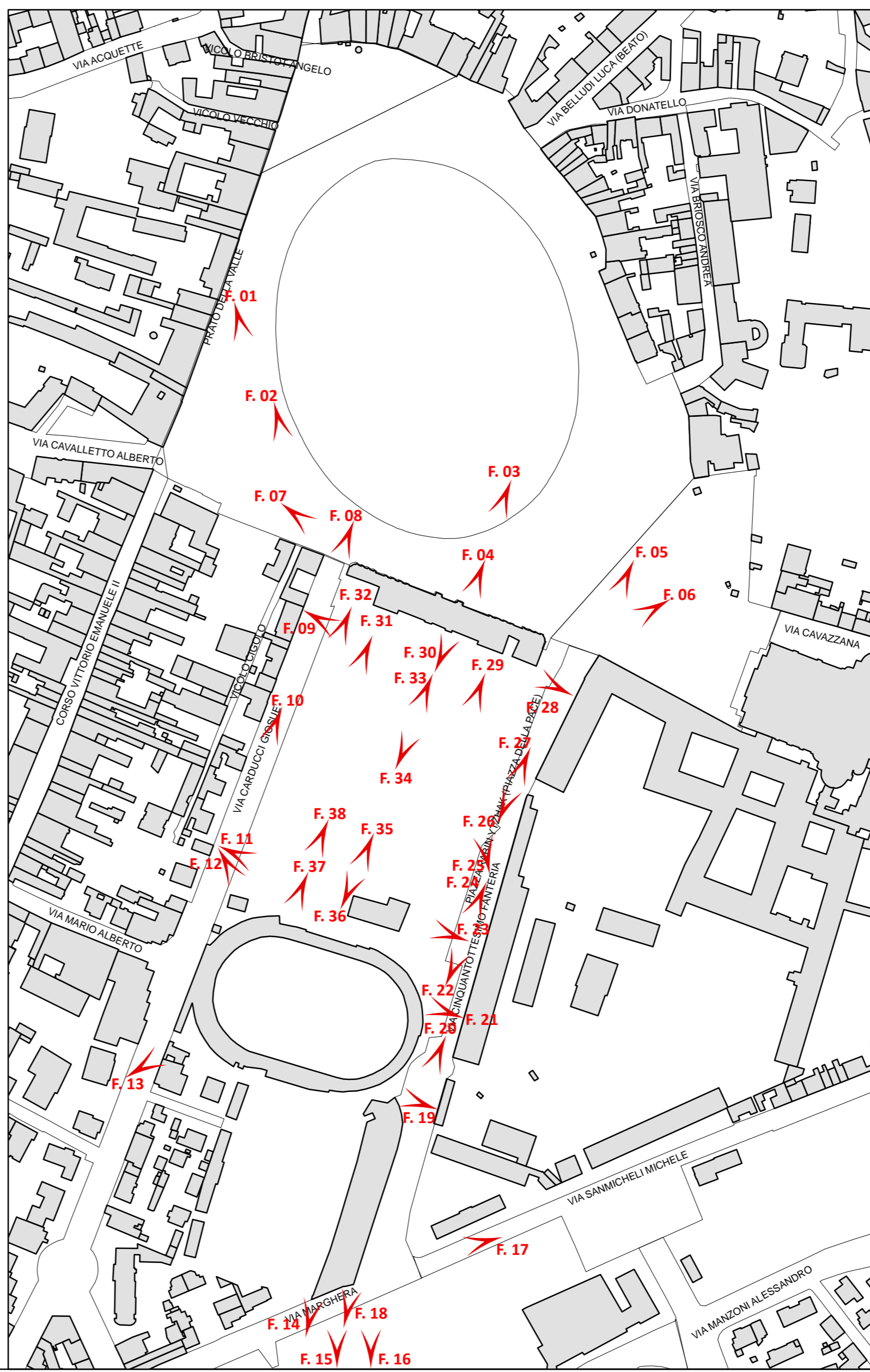
F. 48



F. 49



F. 50



TAV. **B-6**

PROGETTO:
PIANO PARTICOLAREGGIATO DELLE AREE COMPRESSE NEL "SISTEMA PRATO DELLA VALLE"

FASE:
TUTTE

PLANIMETRIA:
DOCUMENTAZIONE FOTOGRAFICA

BASE CARTOGRAFICA:
CATASTO N.C.T.

scala: 1:2.500

A CURA DI:
SETTORE URBANISTICA e SERVIZI CATASTALI
Arch. F. Fabris
Arch. L. Dri

COMUNE di PADOVA