




Regione Veneto



Comune di Padova



09

**PIANO DI ASSETTO DEL TERRITORIO DEL COMUNE DI PADOVA
 VALUTAZIONE AMBIENTALE STRATEGICA**

gennaio 2009

rapporto ambientale | strutture ad albero scenario B

REGIONE DEL VENETO
 Direzione Urbanistica

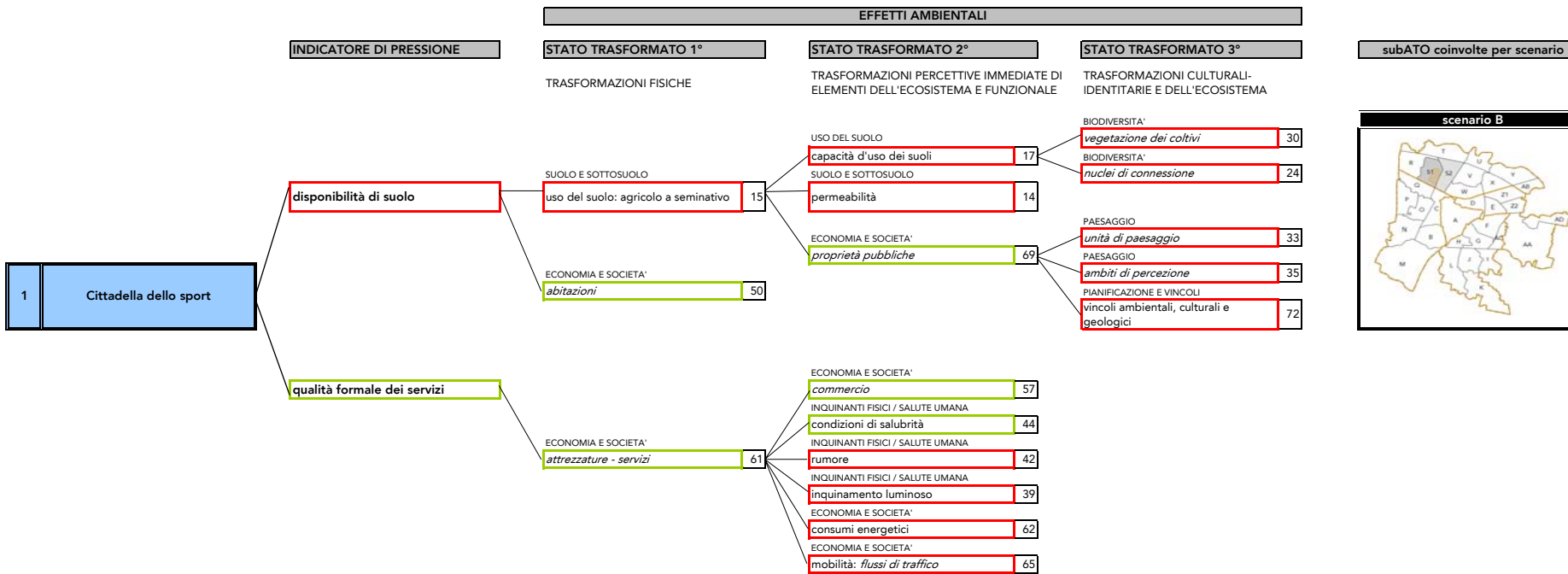
COMUNE DI PADOVA
 Sindaco Flavio Zanonato
 Assessore Luigi Mariani

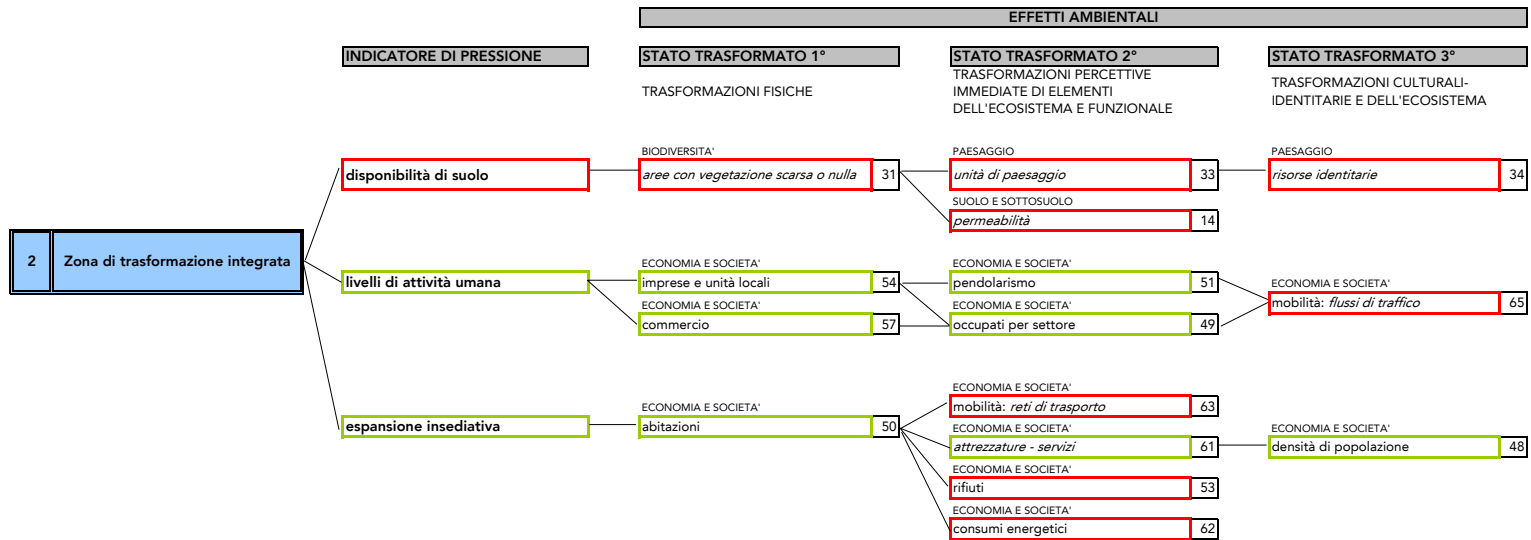
Capo settore pianificazione urbanistica: Arch. Gianfranco Zulian
 Capo servizio pianificazione urbanistica: Arch. Franco Fabris

PROGETTISTI:
 Arch. Pierluigi Matteraglia

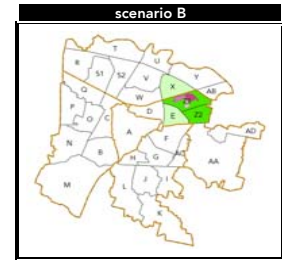
Gruppo di lavoro:
 dott. ing. Daniele Boscaro
 dott. urb. Valentina Luise

SISTEMA INSEDIATIVO E DEI GRANDI SERVIZI
SCENARIO B

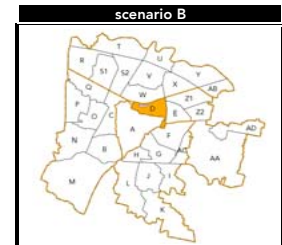


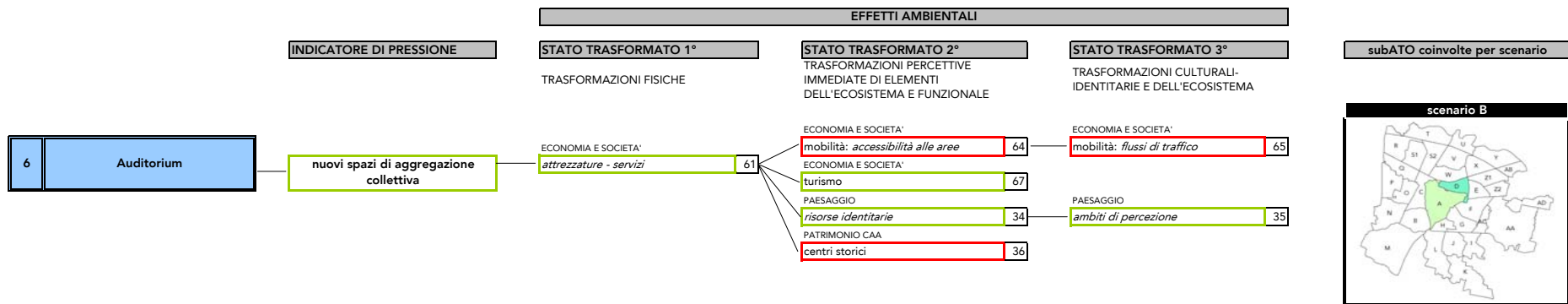
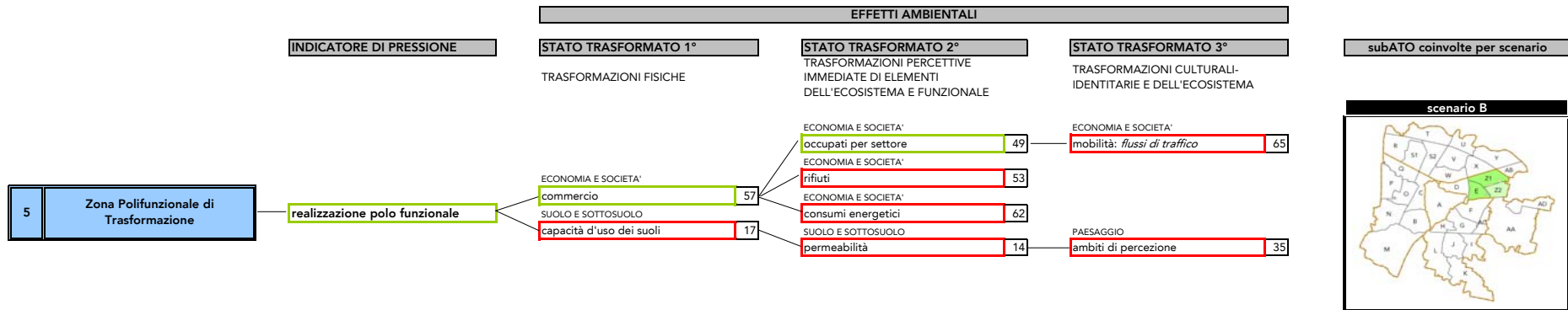
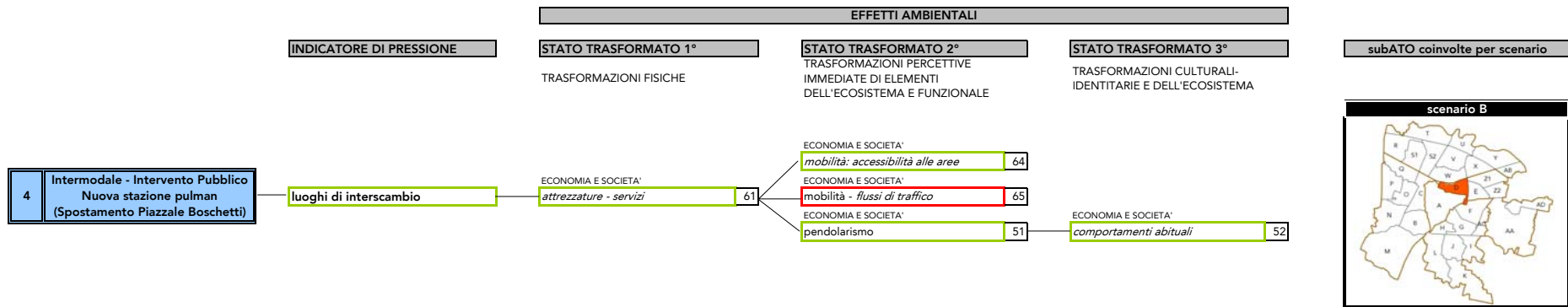


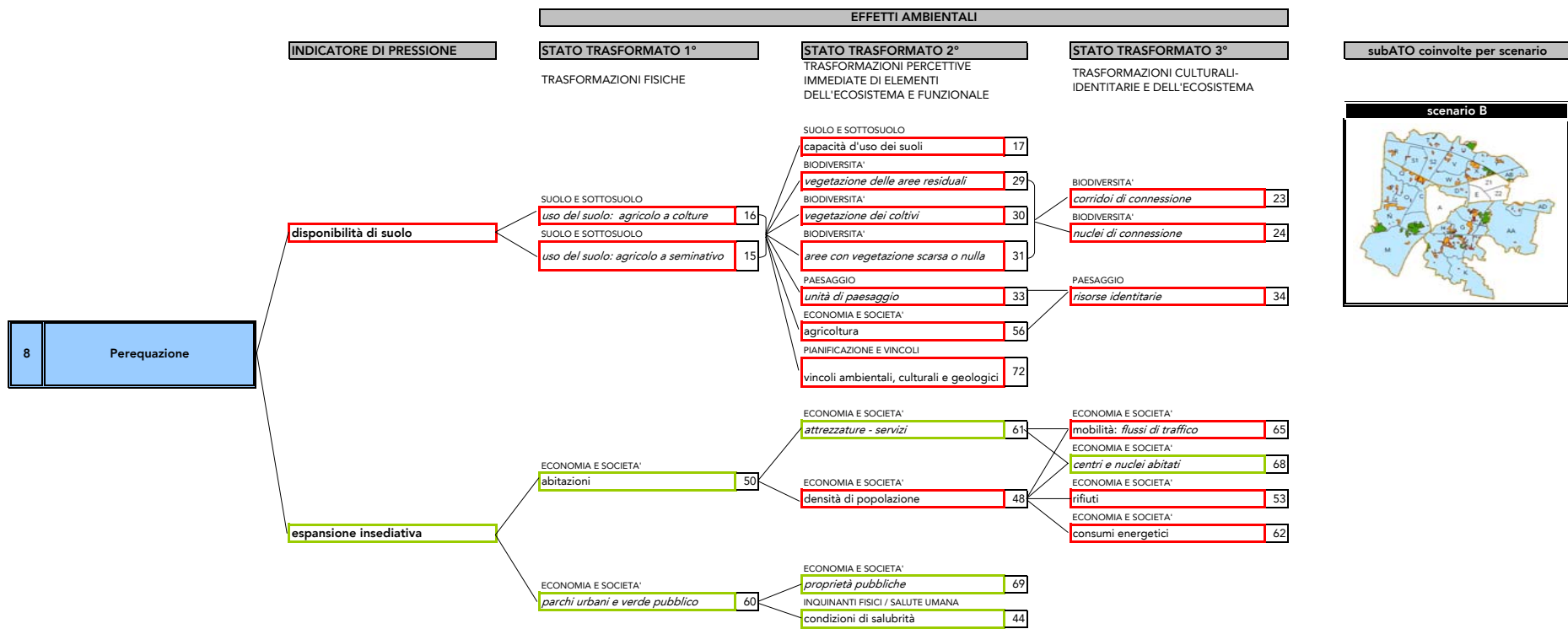
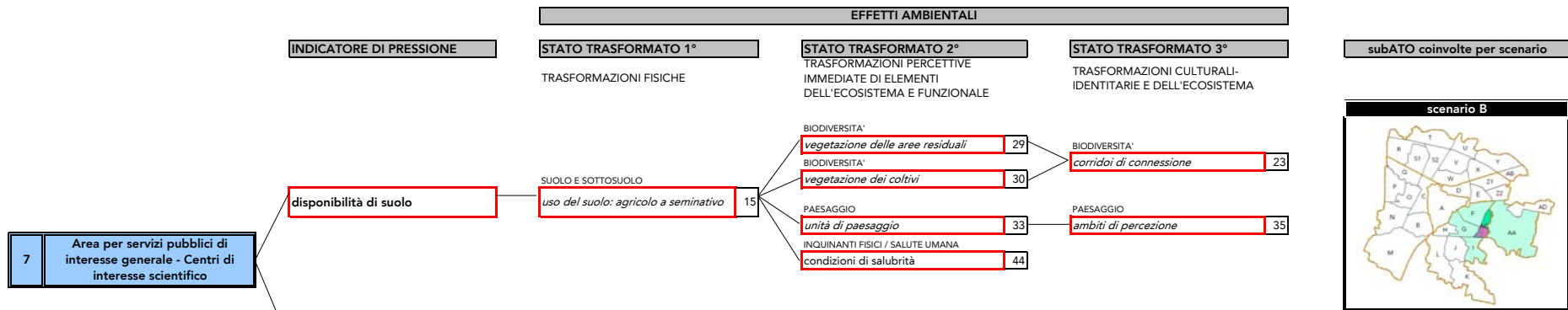
subATO coinvolte per scenario

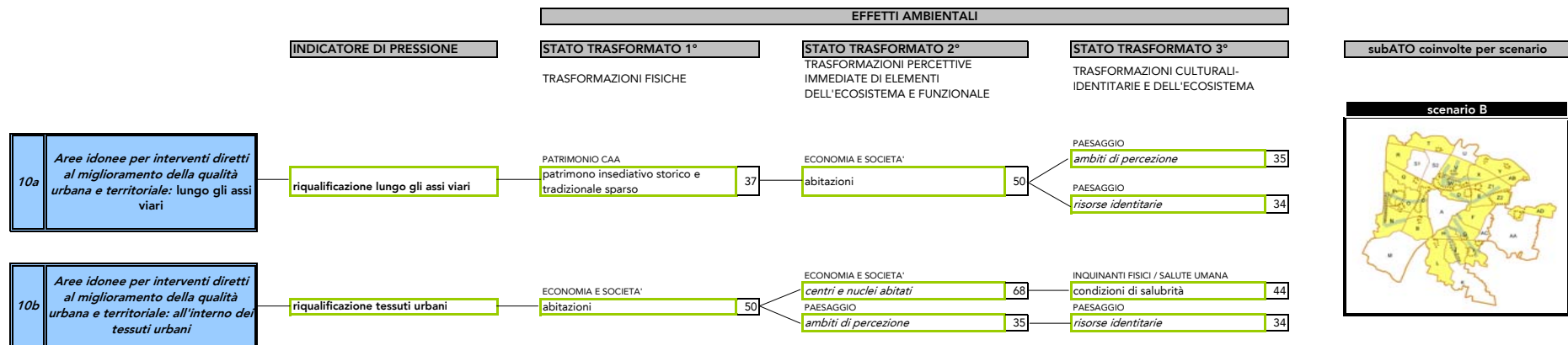
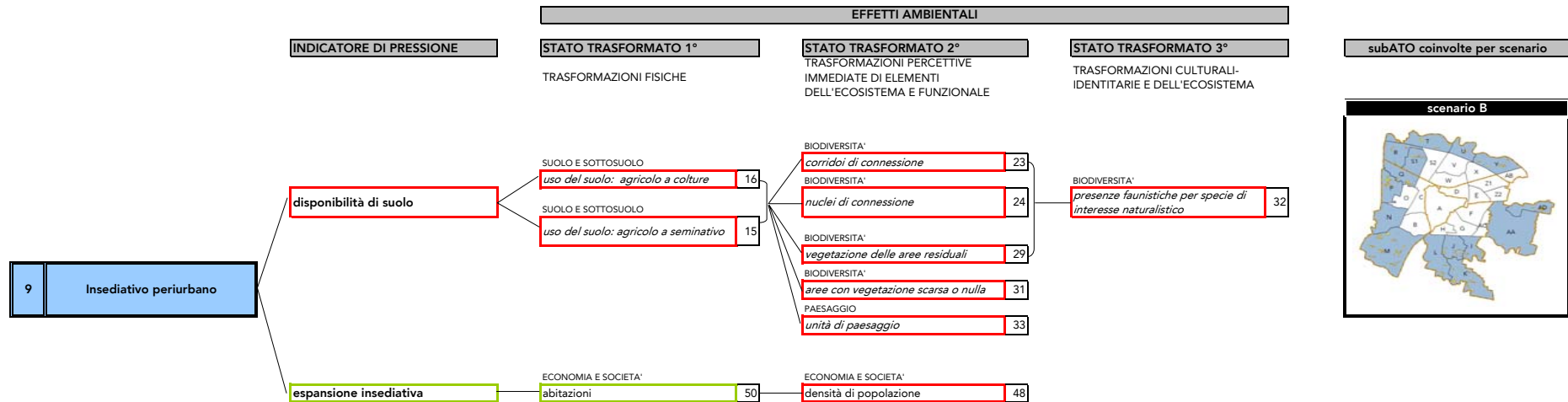


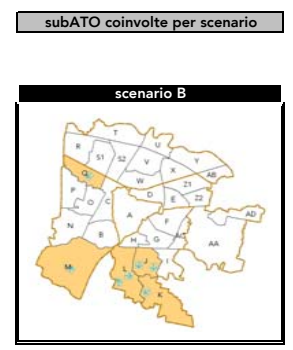
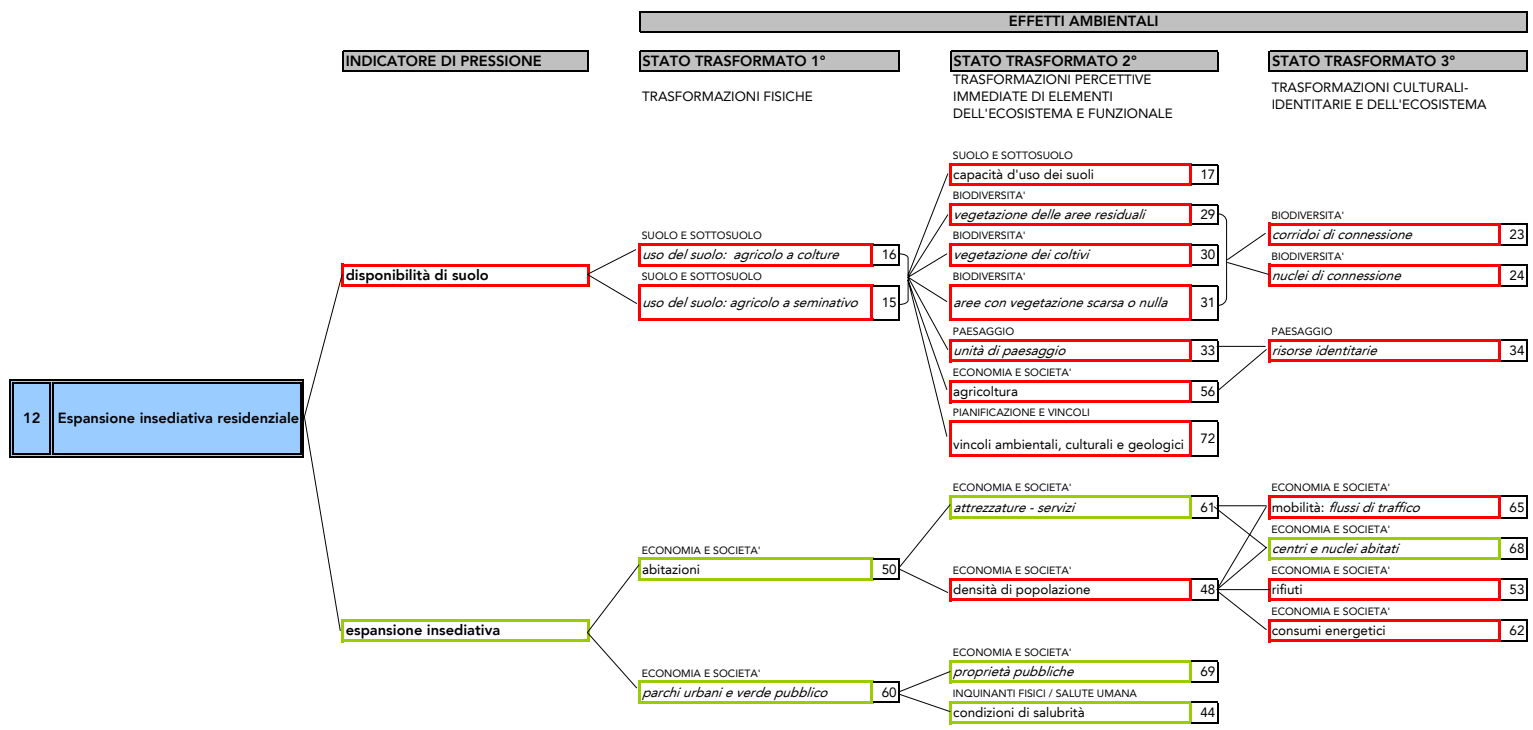
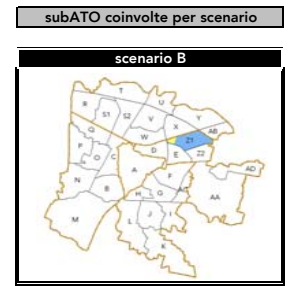
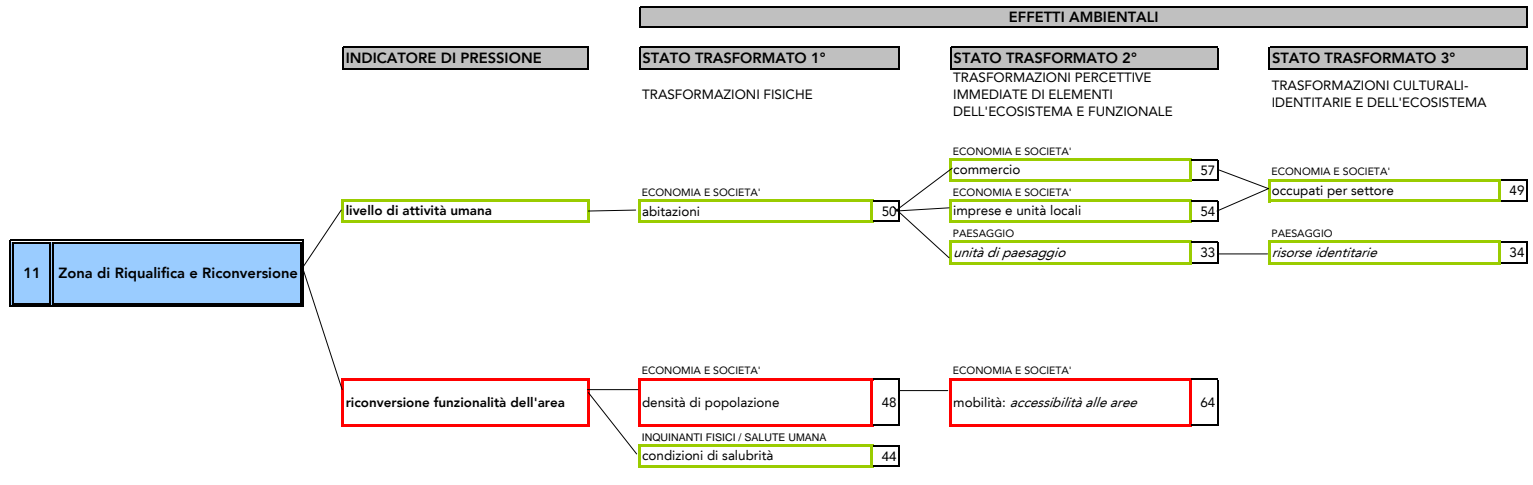
subATO coinvolte per scenario

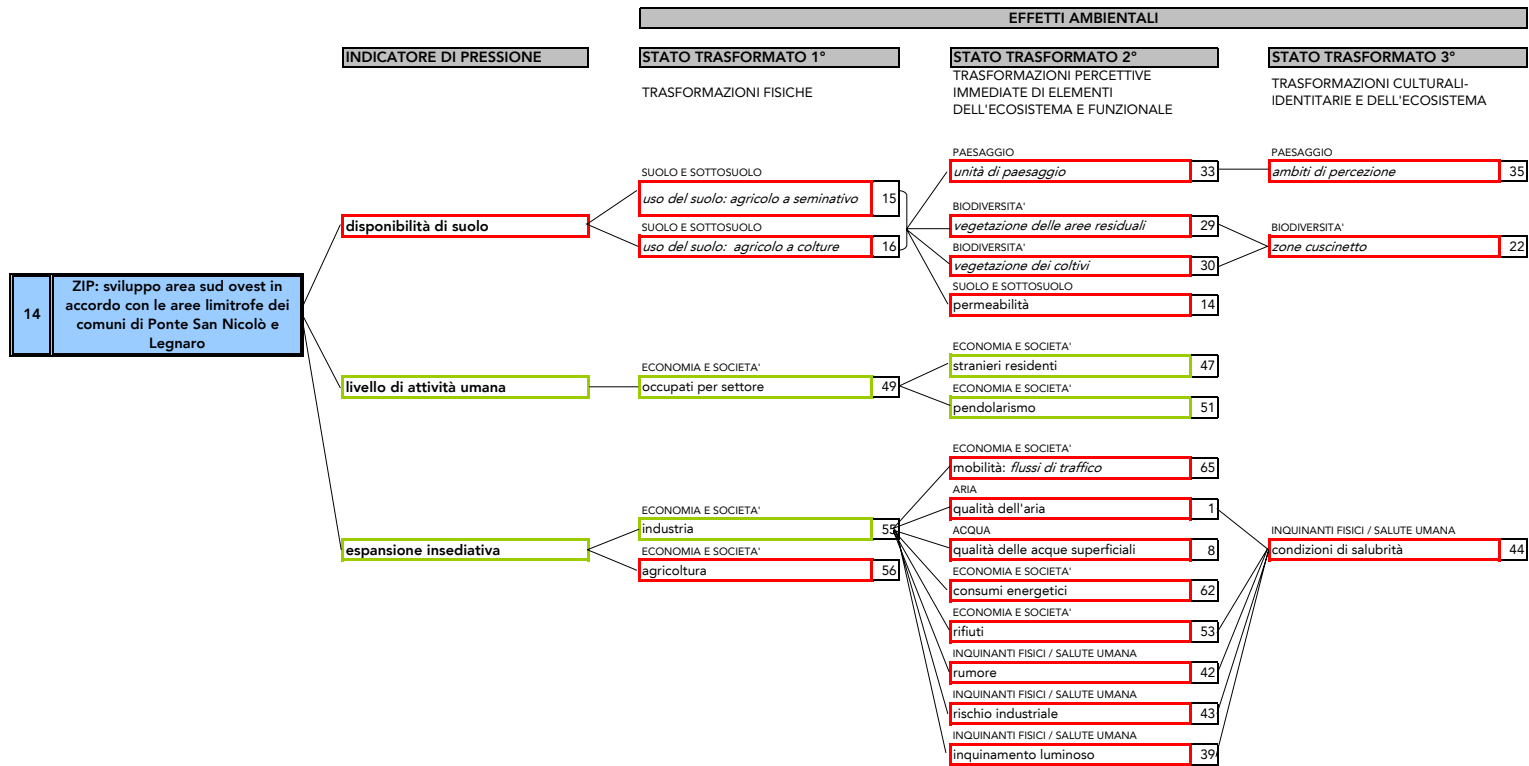
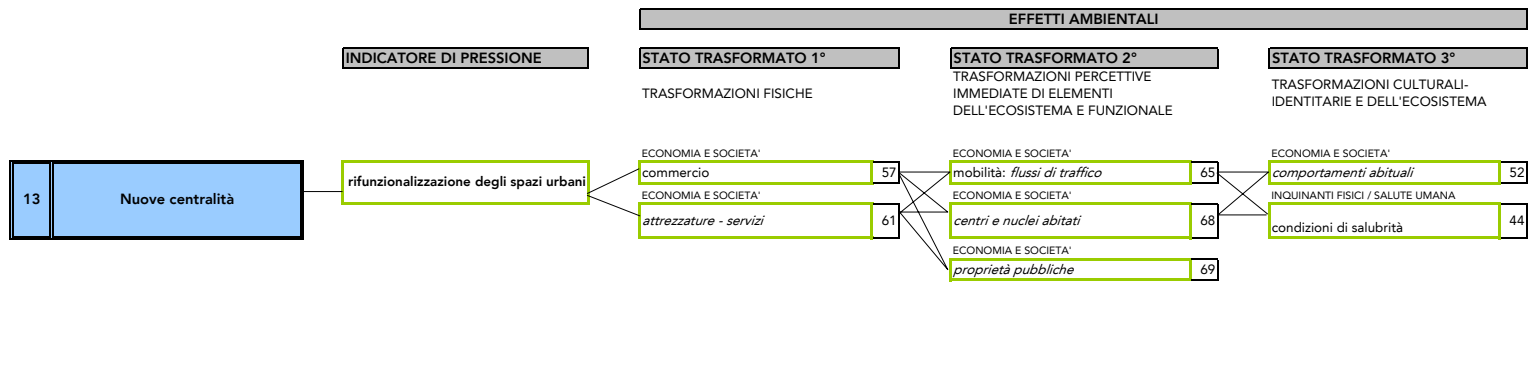


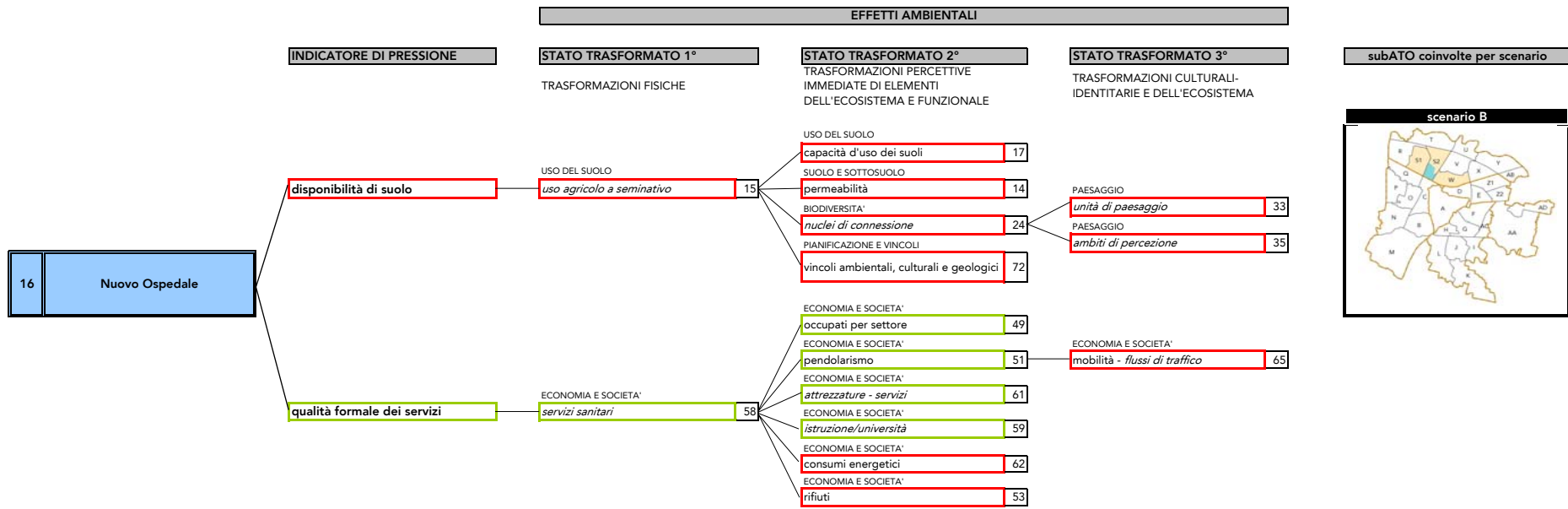
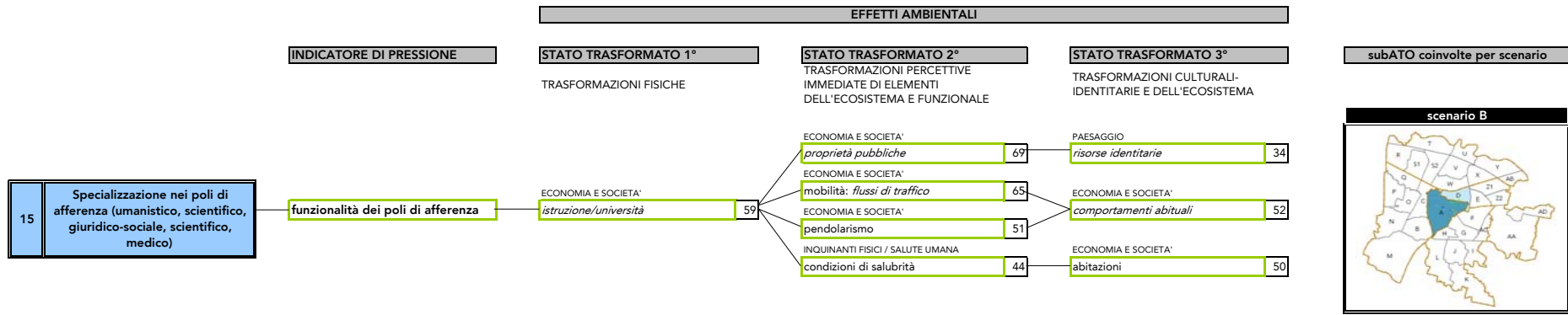









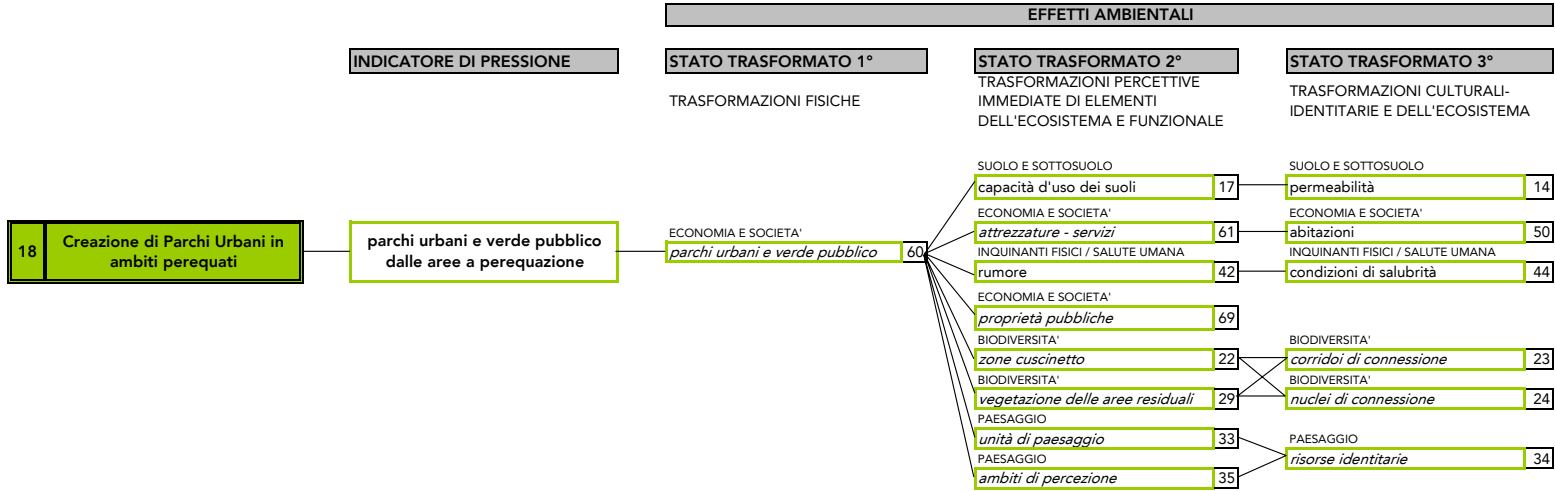




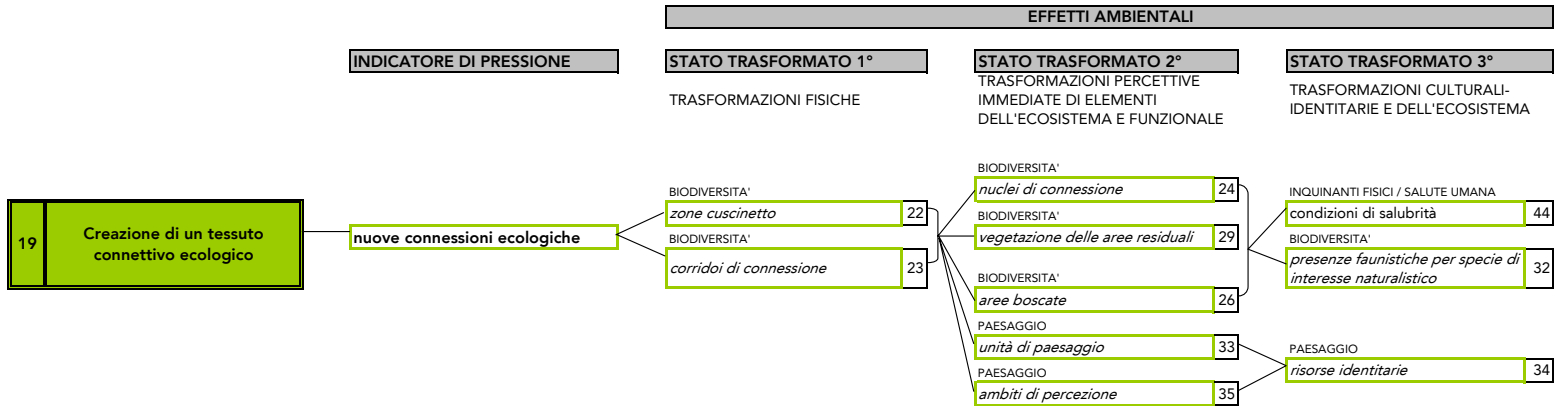
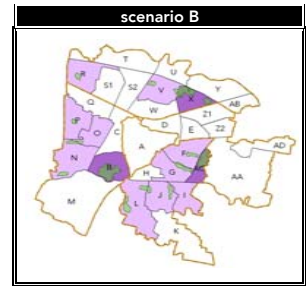


SISTEMA AMBIENTALE

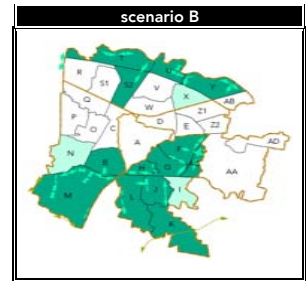
SCENARIO B

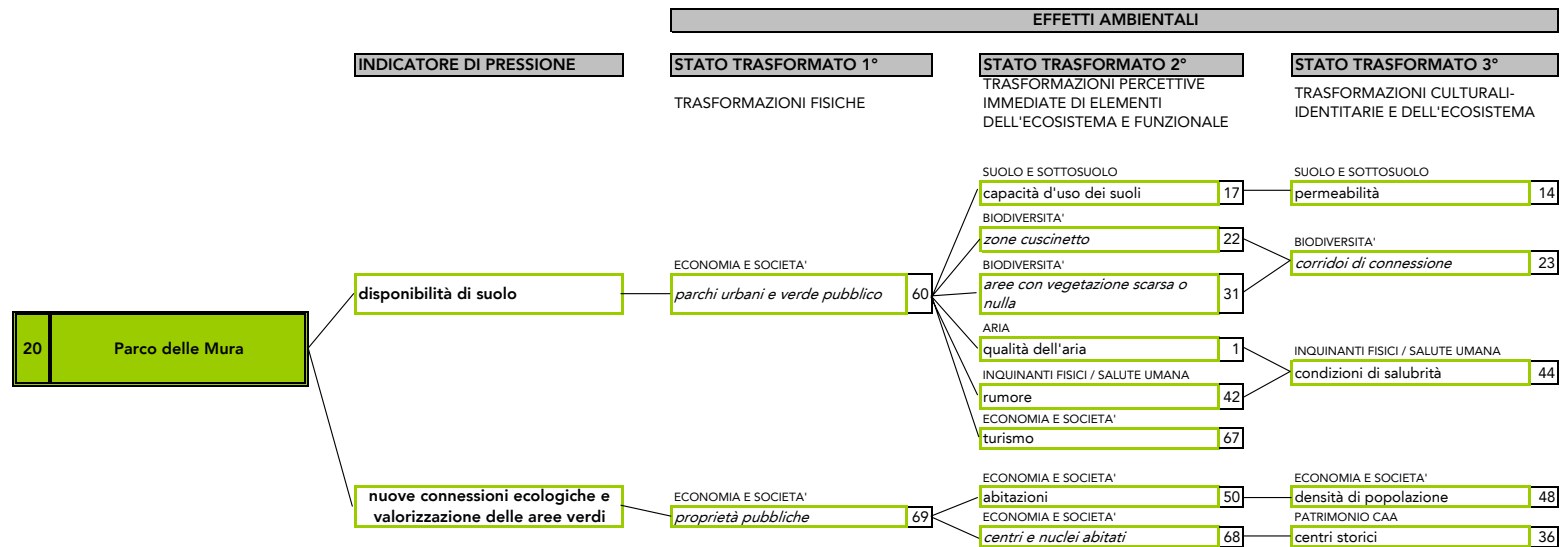


subATO coinvolte per scenario

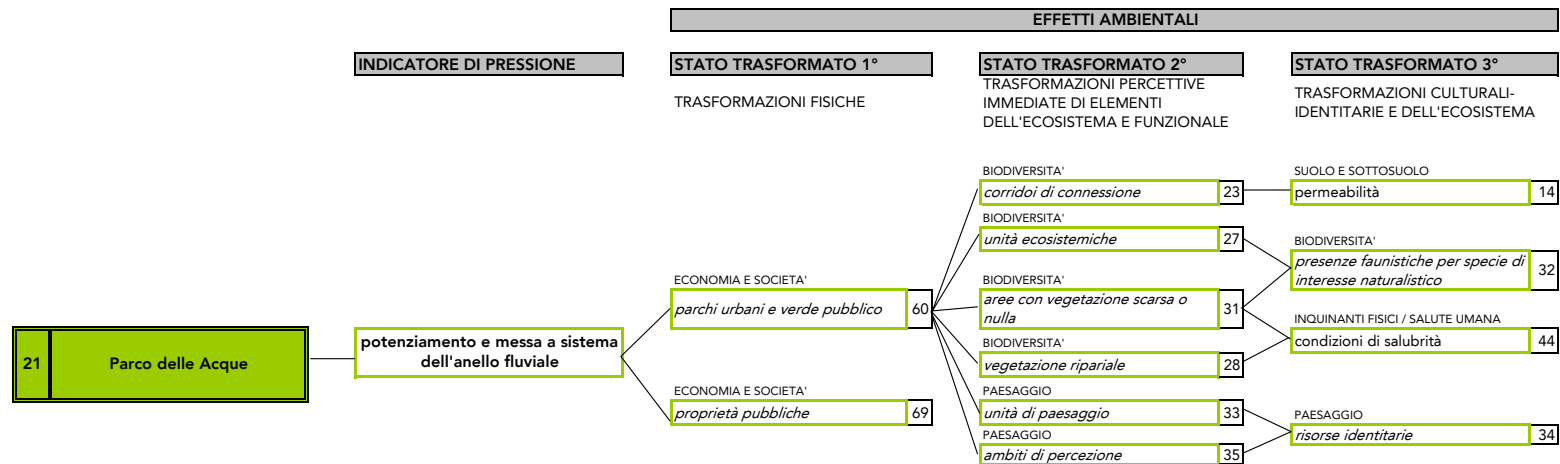
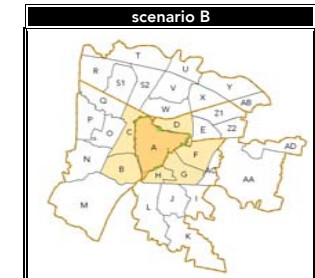


subATO coinvolte per scenario

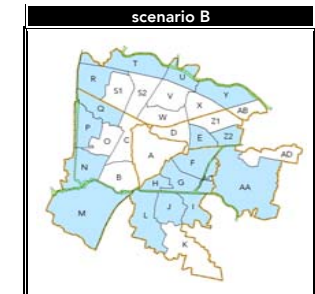


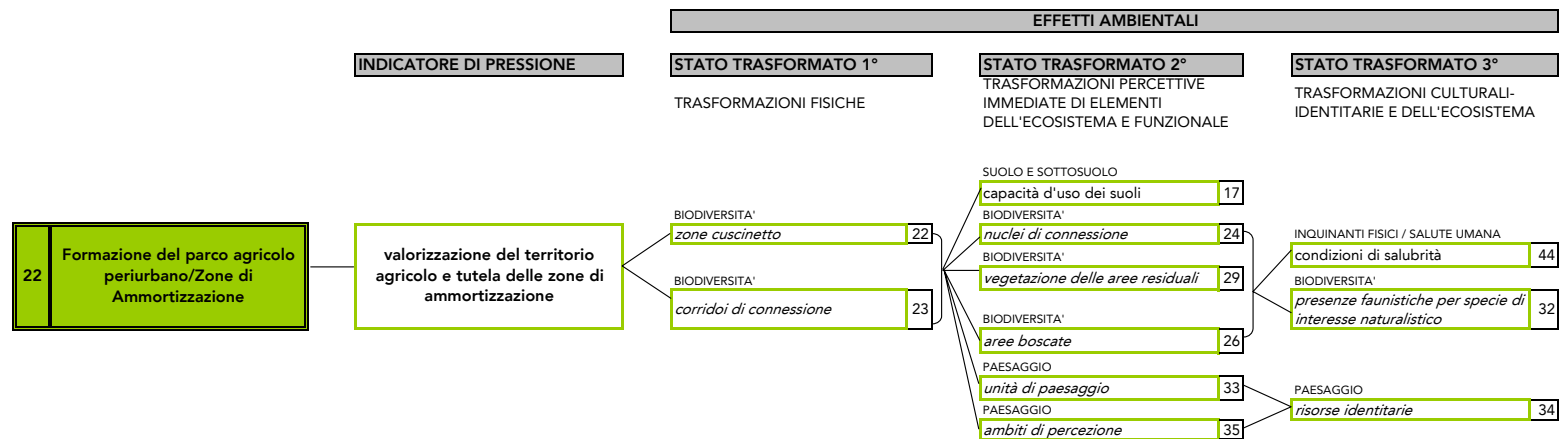


subATO coinvolte per scenario

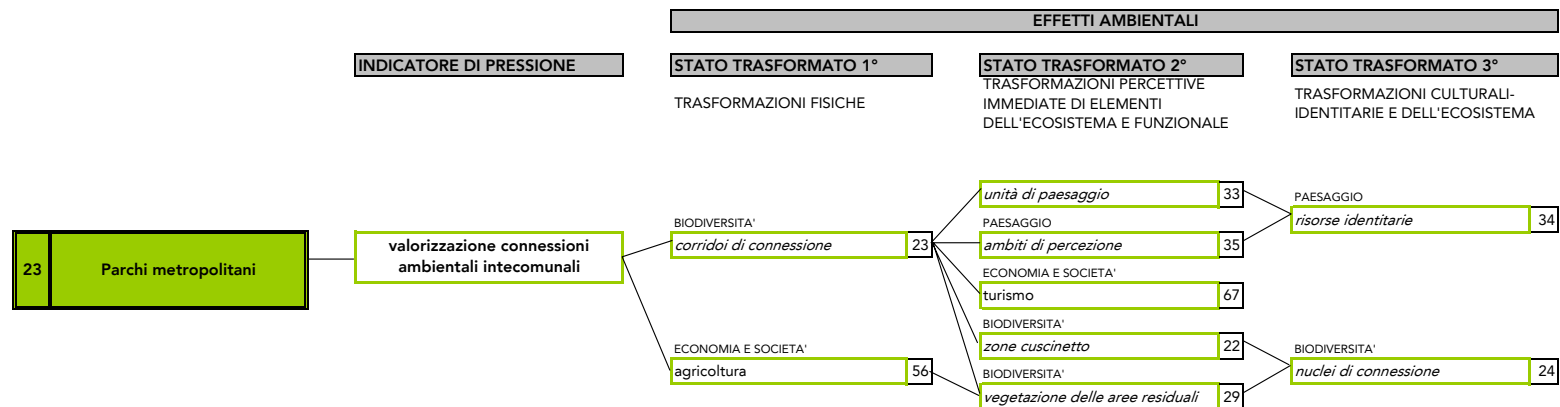
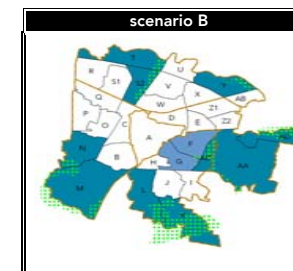


subATO coinvolte per scenario

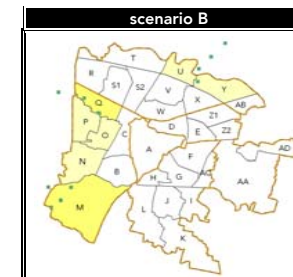




subATO coinvolte per scenario

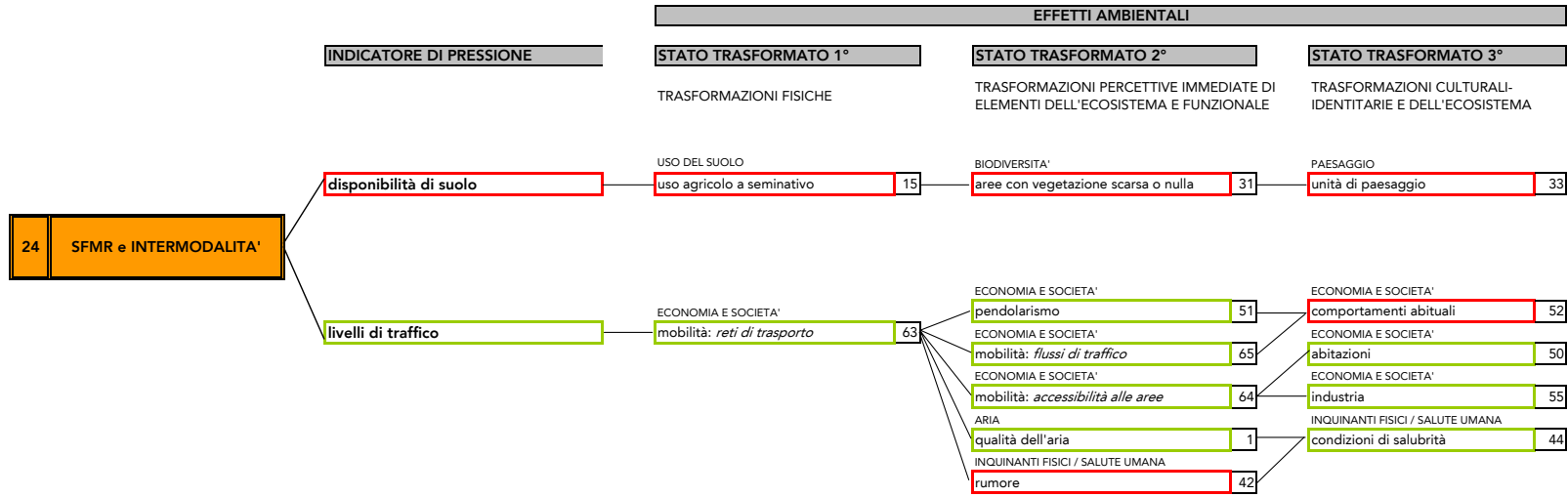


subATO coinvolte per scenario

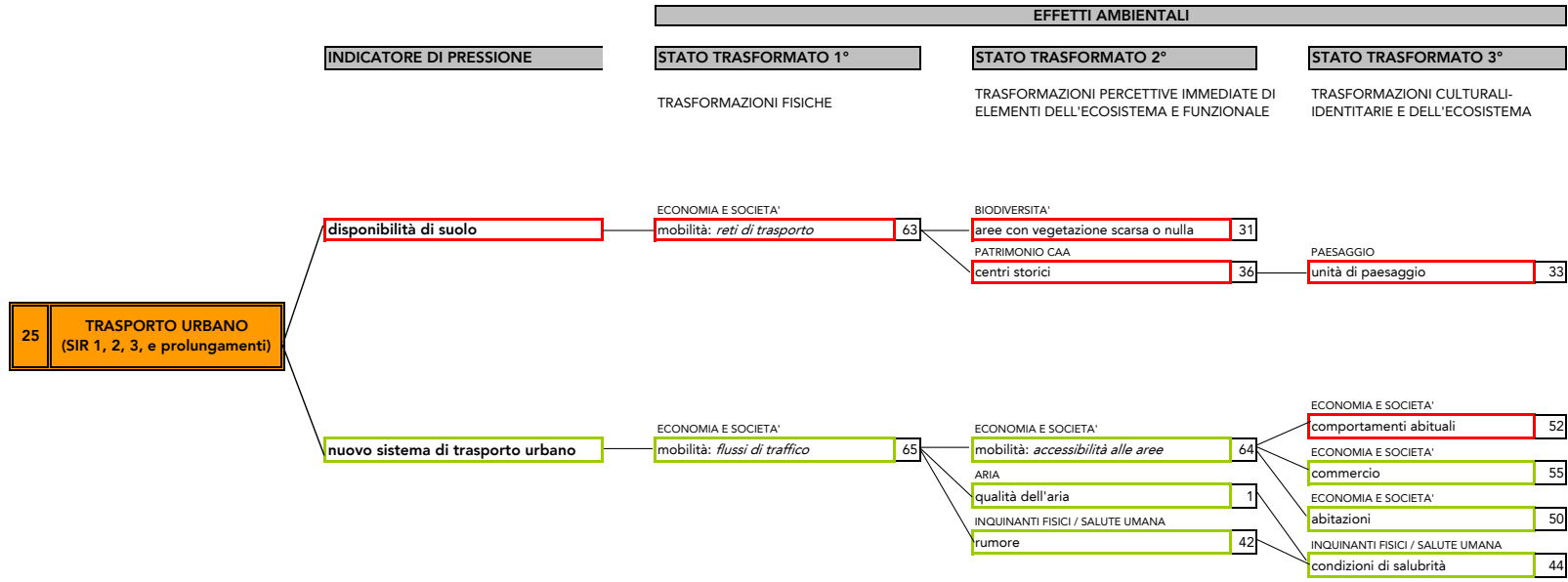
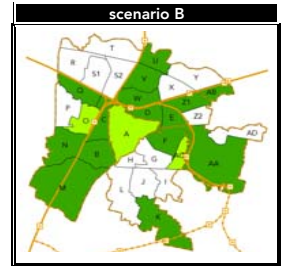


SISTEMA INFRASTRUTTURALE

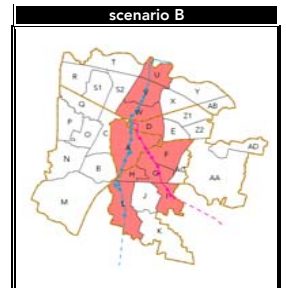
SCENARIO B

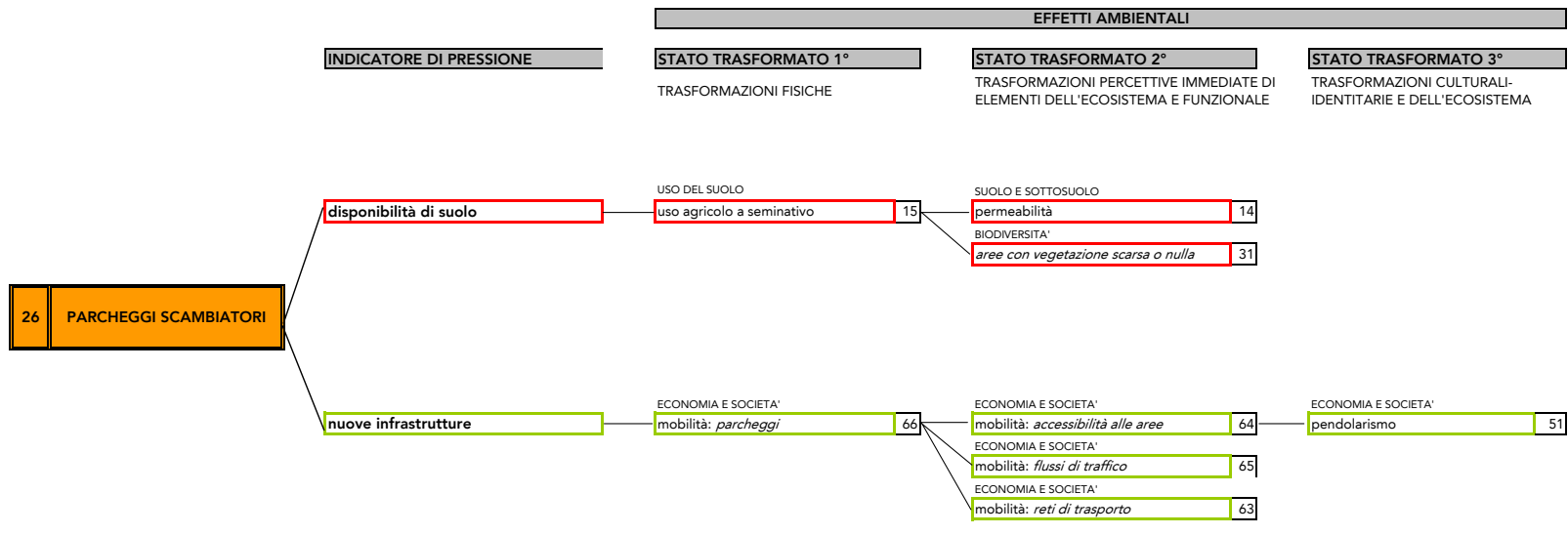


subATO coinvolte per scenario

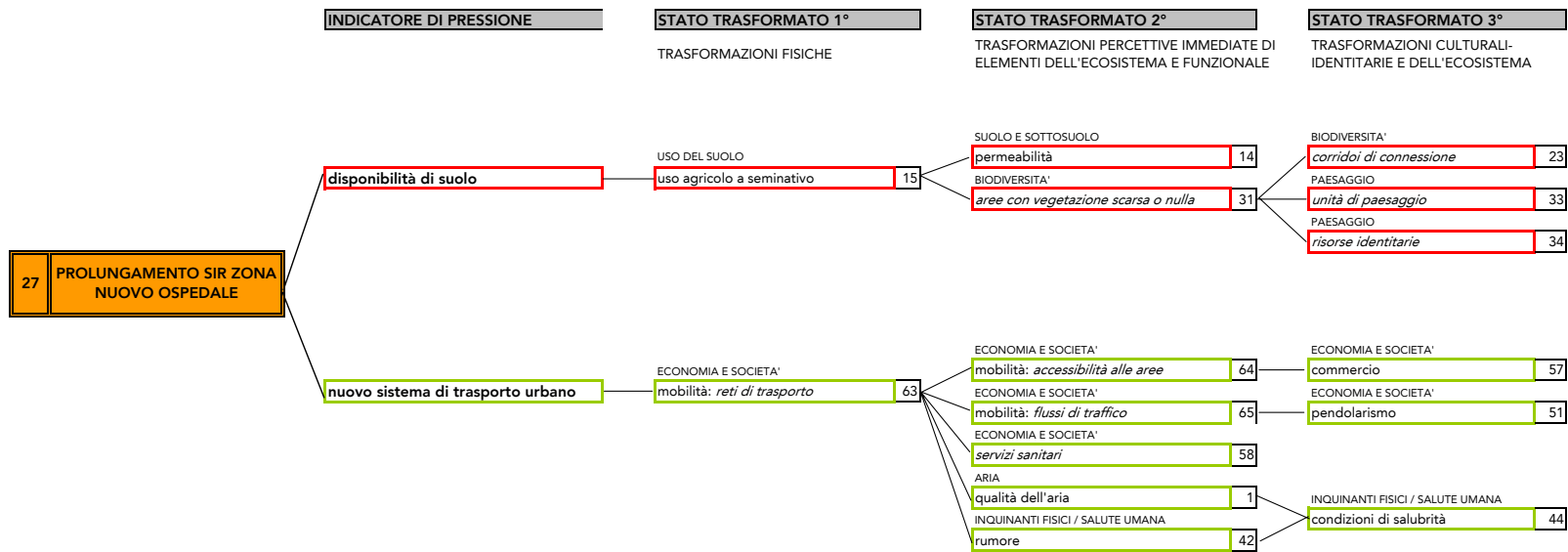
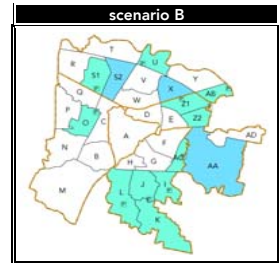


subATO coinvolte per scenario

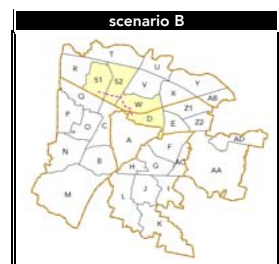


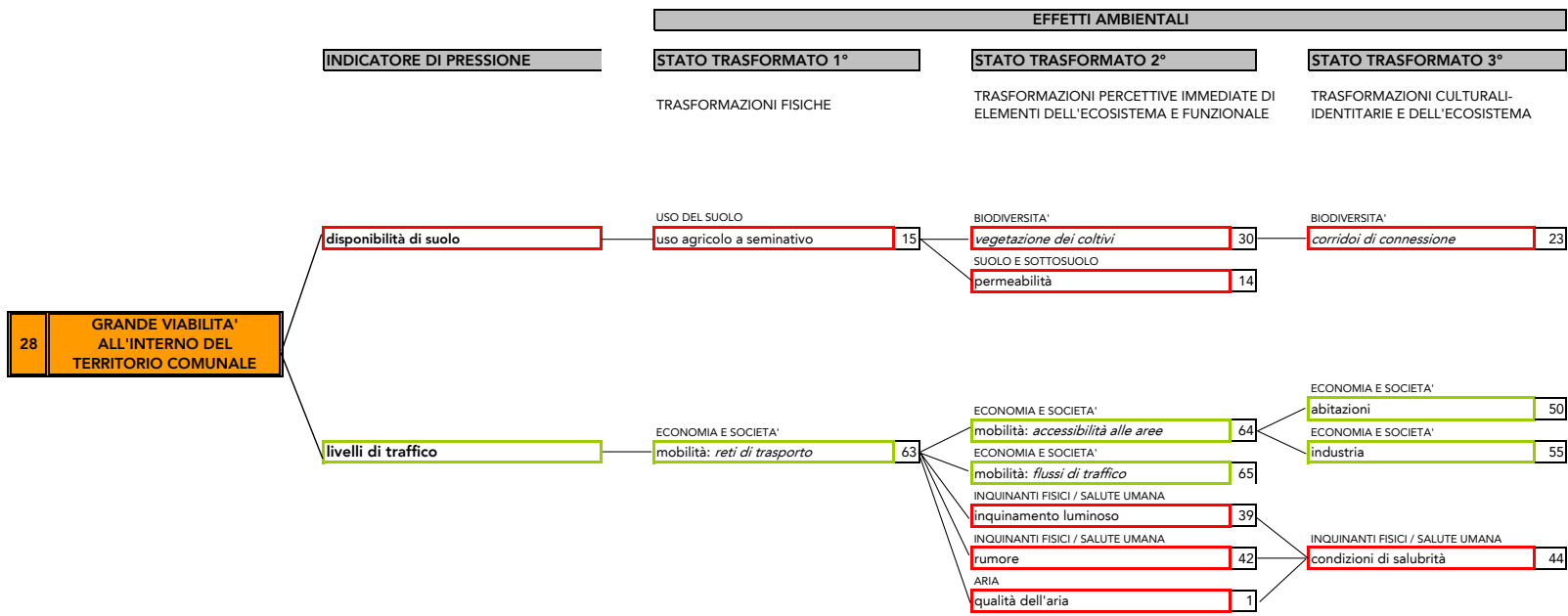


subATO coinvolte per scenario

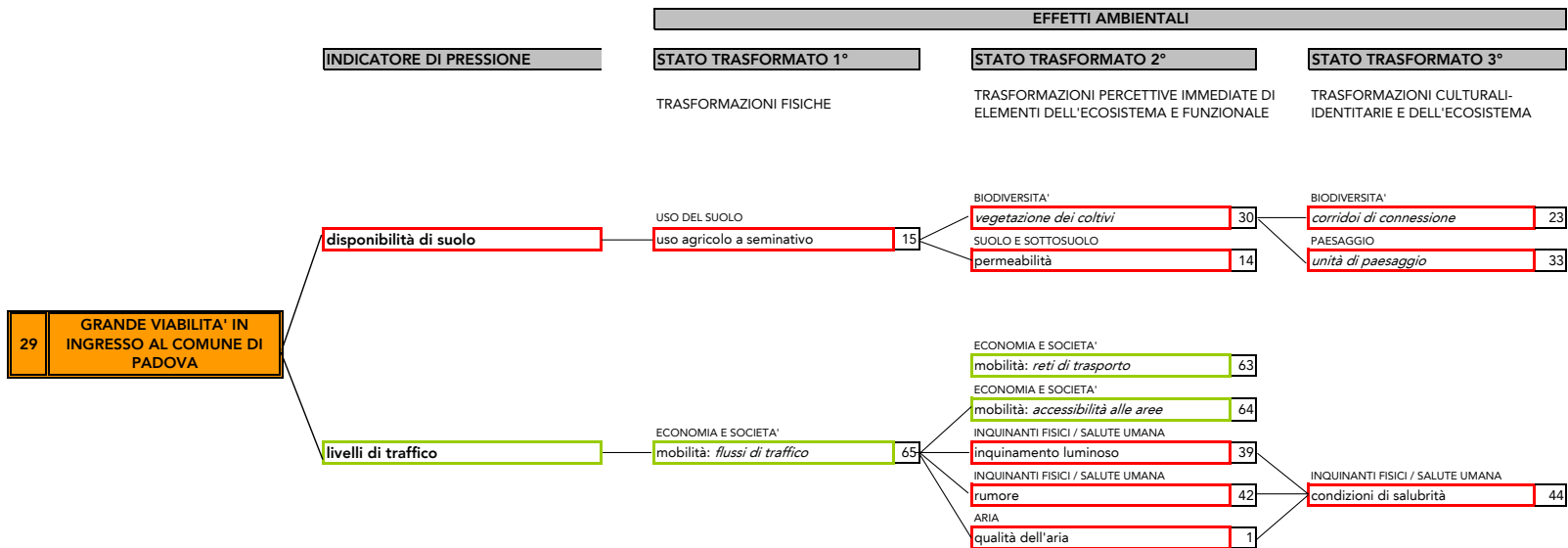
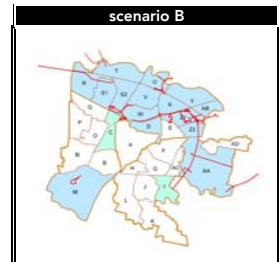


subATO coinvolte per scenario

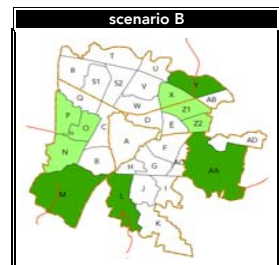


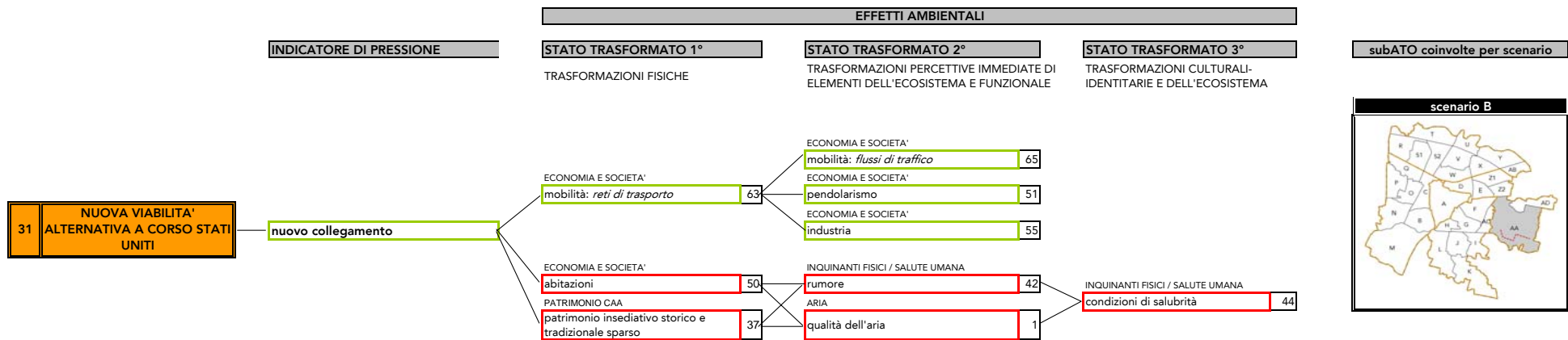
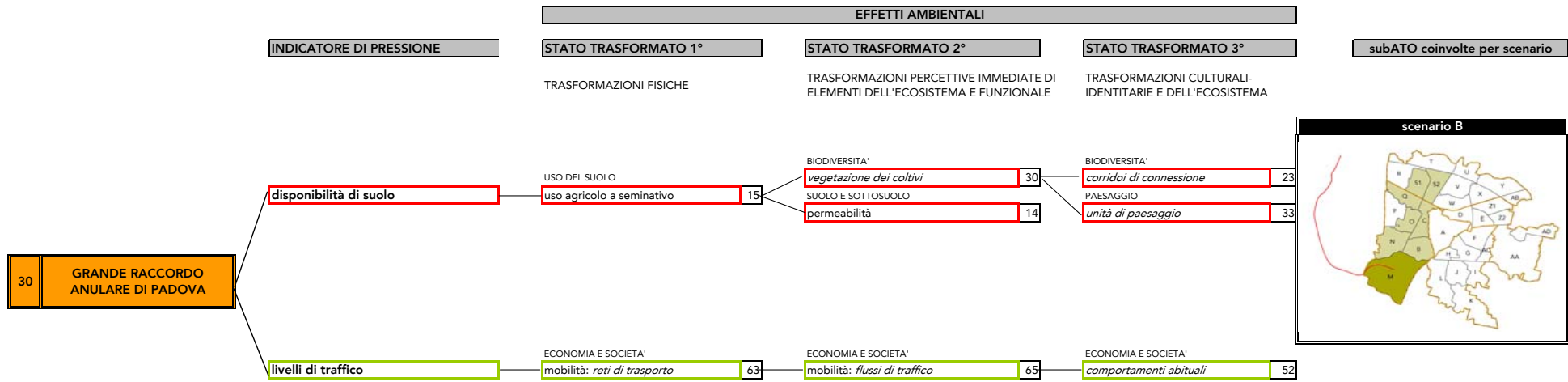


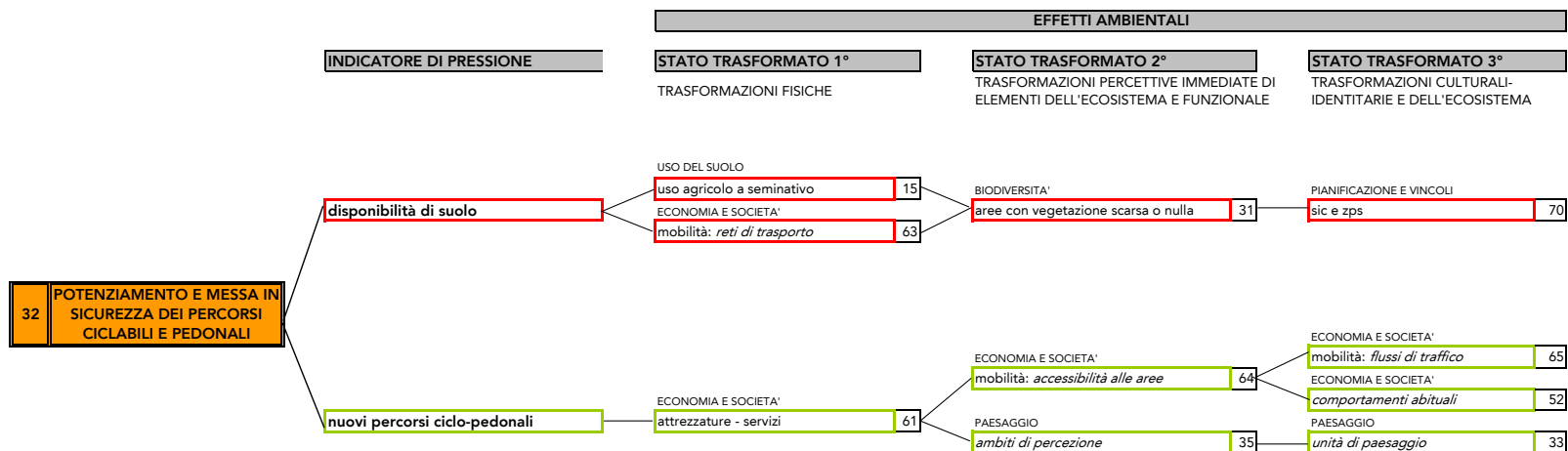
subATO coinvolte per scenario



subATO coinvolte per scenario







subATO coinvolte per scenario

