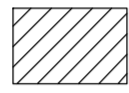
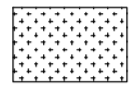

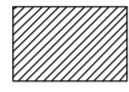
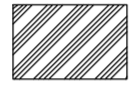
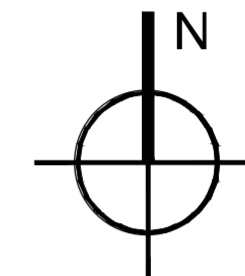
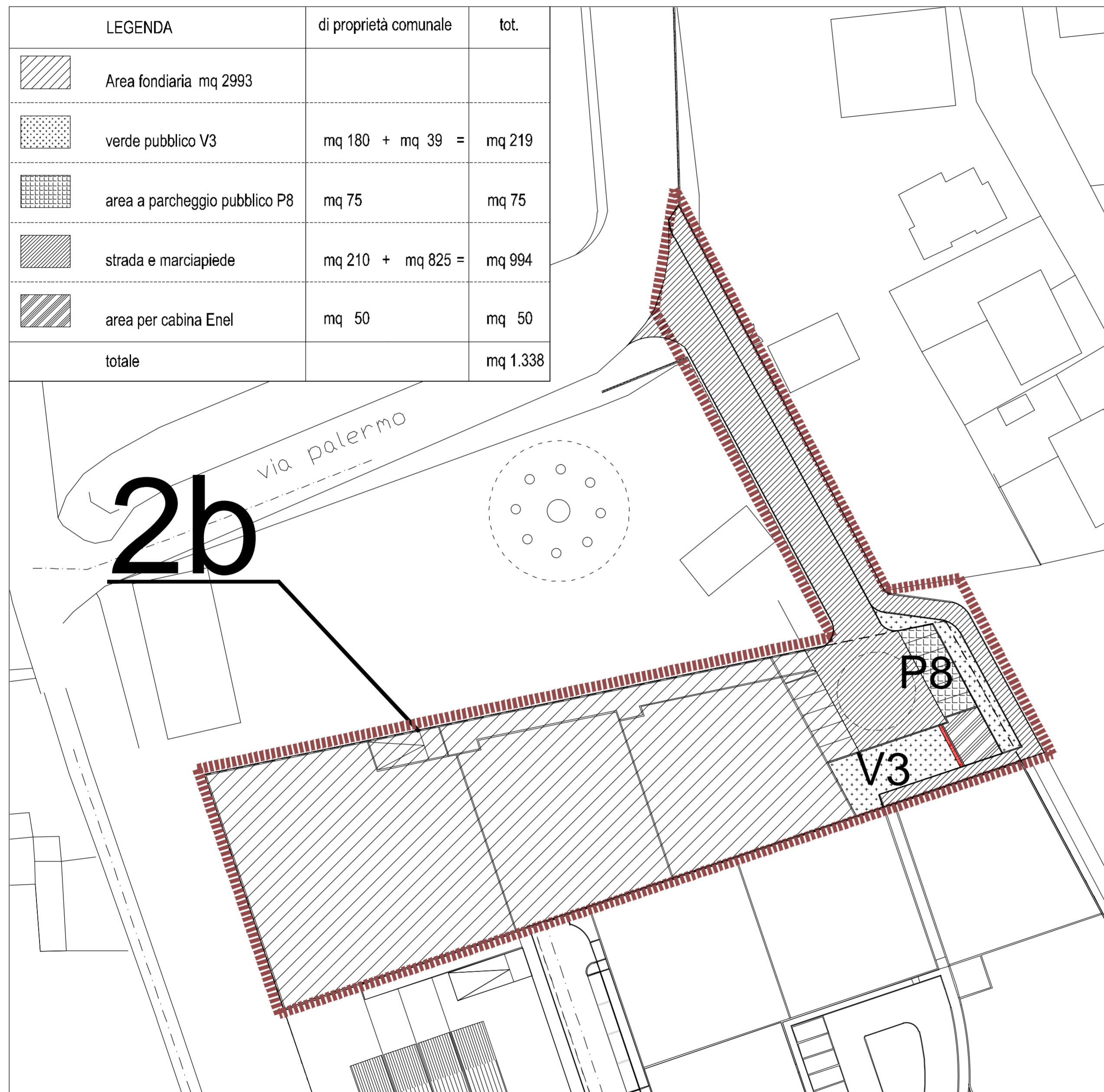


LEGENDA	di proprietà comunale	tot.
 Area fondiaria mq 2993		
 verde pubblico V3	mq 180 + mq 39 =	mq 219
 area a parcheggio pubblico P8	mq 75	mq 75
 strada e marciapiede	mq 210 + mq 825 =	mq 994
 area per cabina Enel	mq 50	mq 50
totale		mq 1.338



- COMUNE DI PADOVA -

Parco del Basso Isonzo
Piano urbanistico attuativo
Zona di perequazione
ambientale 3 Est

Delibera del Consiglio Comunale N.Reg. 2009/0038 del 24.03.2009

**STRALCIO MINIMO DI INTERVENTO
VARIANTE AMBITO E2b**

COMMITTENTE: **Sig. Bortolami Mario**

PROGETTISTA: **Ing. Arch. Patrizio Zerbinati**

COLLABORATRICE: **Arch. Nadia Turato**

SCALA: **1:500**

TAVOLA N°: **3**

TITOLO: **Regime delle Aree**

Agg. febbraio 2015